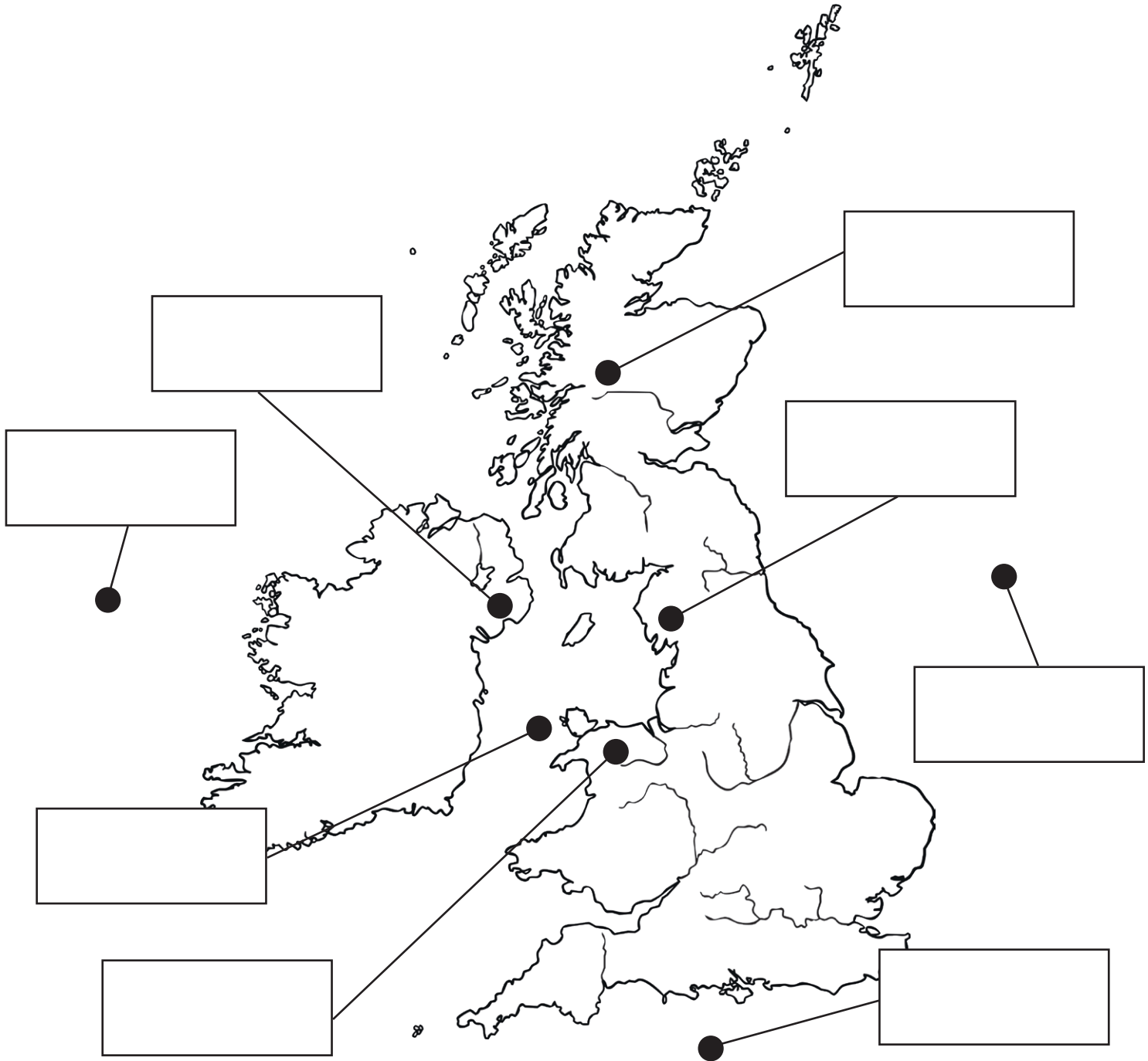


# Sea Levels in the UK

Use an atlas to find the height above sea level of these places and fill in the gaps. There are four seas or oceans and the highest mountain in each country. Also, draw on a label for your town or city and see if you can find its height above sea level.

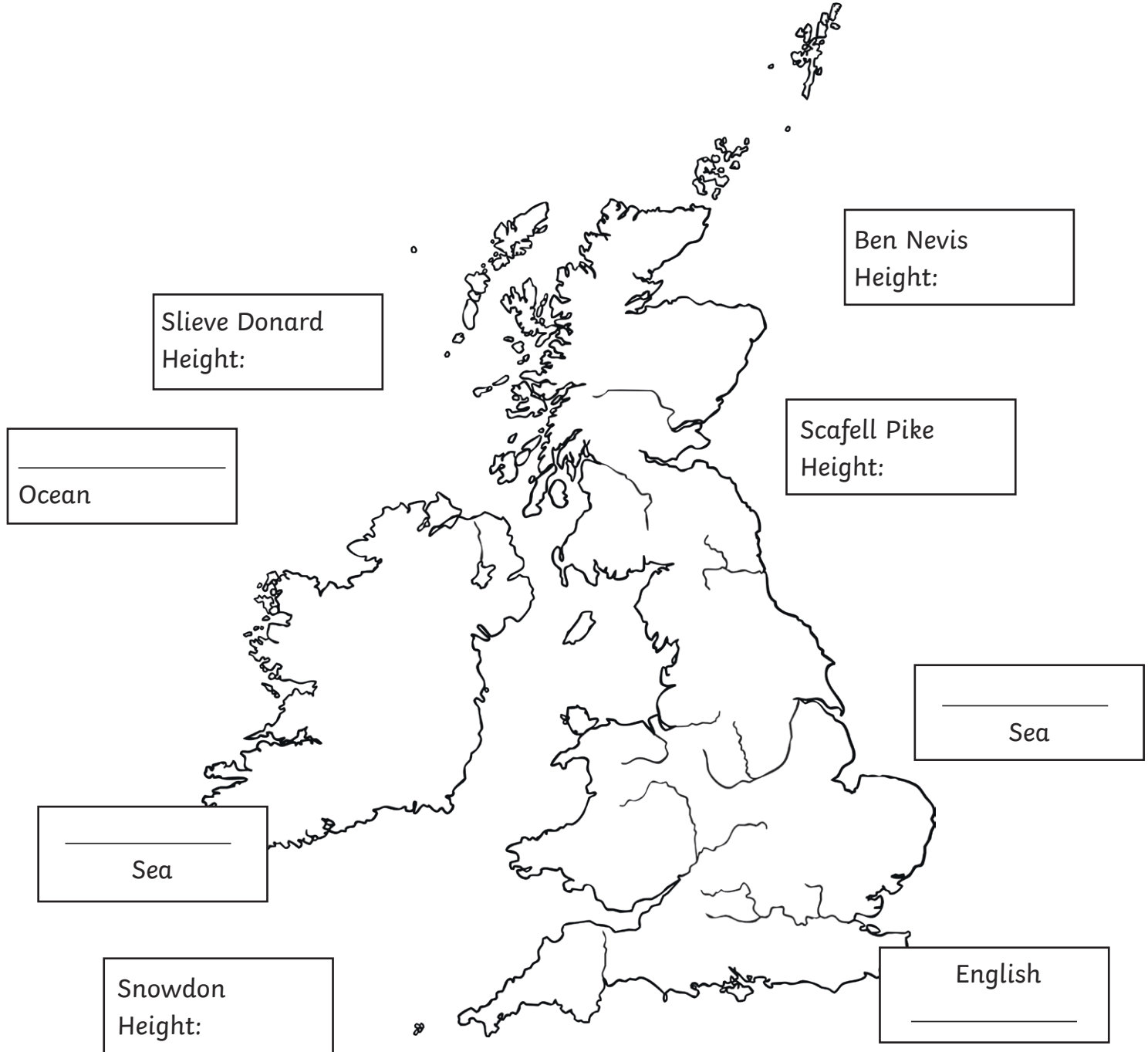


Use the names of the mountains and bodies of water below to help you.

Irish Sea	North Sea	Atlantic Ocean	English Channel
Ben Nevis	Scafell Pike	Snowdon	Slieve Donard

# Sea Levels in the UK

Use an atlas to find the height above sea level of these places, label where they are and fill in the gaps. There are four seas or oceans and the highest mountain in each country. Also, draw on a label for your town or city and see if you can find its height above sea level.

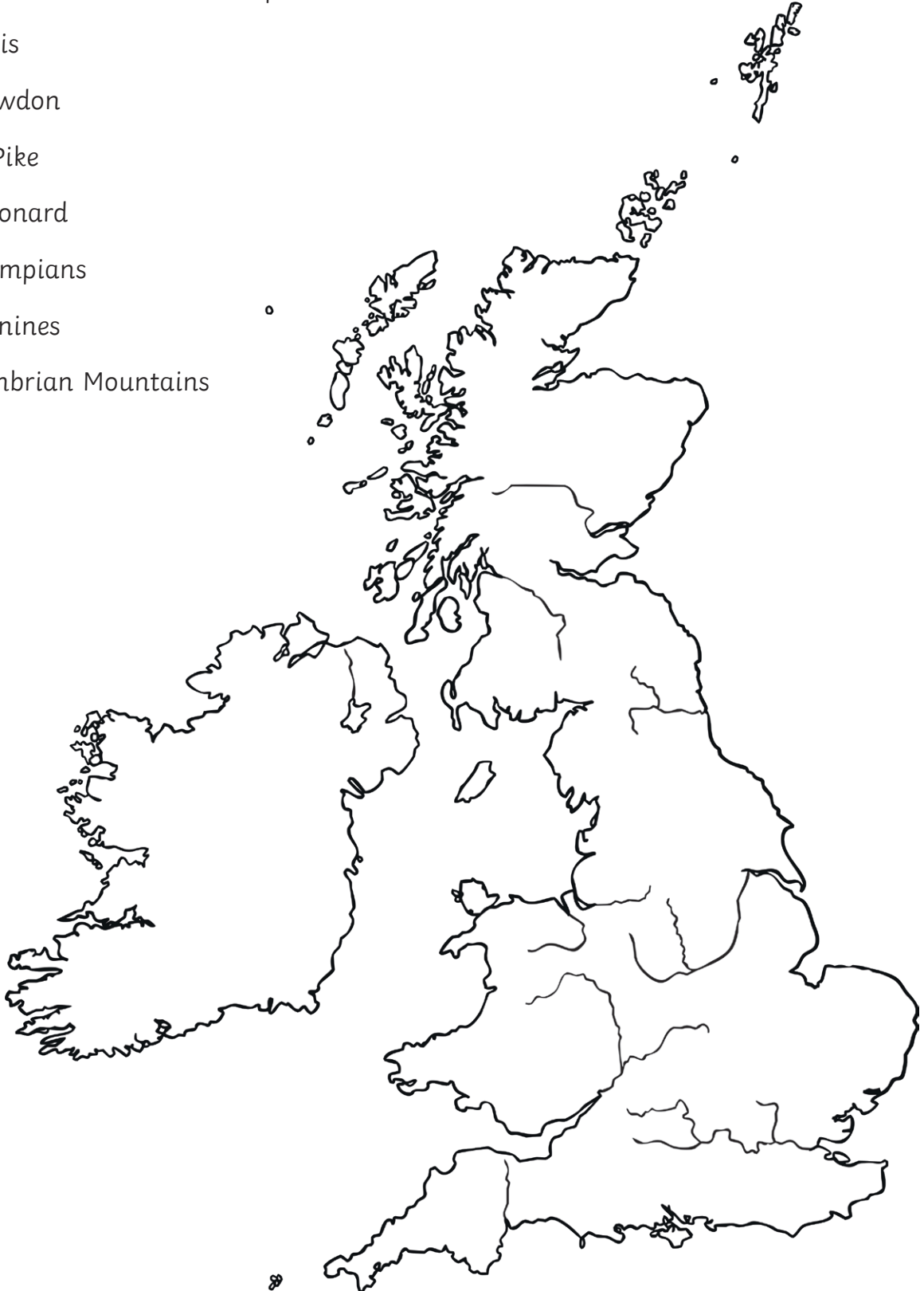


# Sea Levels in the UK

Use an atlas to find the height above sea level of these places and label where they are. Also, label all the bodies of water that touch the UK (there are four). If you want a challenge, draw on a label for your town or city and see if you can find its height above sea level.

Find the height and label on the map:

- Ben Nevis
- Mt. Snowdon
- Scafell Pike
- Slieve Donard
- The Grampians
- The Pennines
- The Cambrian Mountains



# Sea Levels in the UK Answers

